GENERAL NOTES

DO NOT SCALE FROM DRAWINGS. WORK TO FIGURED DIMENSIONS ONLY. ARCHITECT TO BE NOTIFIED OF ANY DISCREPANCIES.

THIS DRAWING TO BE READ IN CONJUNCTION WITH ALL ARCHITECT'S DRAWINGS, SPECIFICATIONS CONSULTANT'S DESIGN TEAM DRAWINGS AND SPECIFICATIONS.

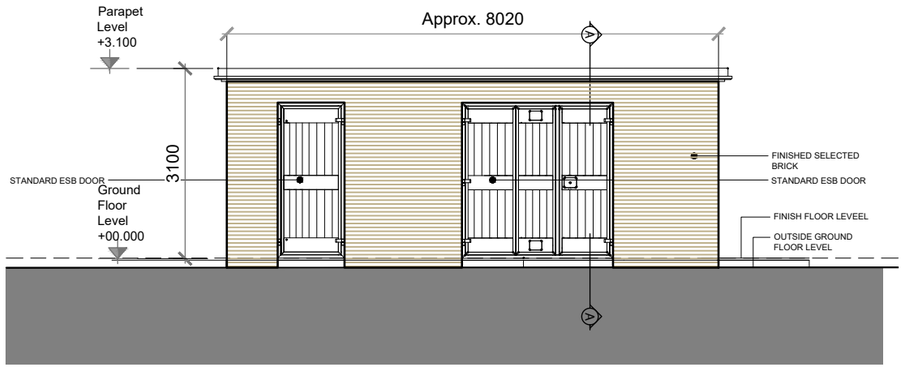

FRONT ELEVATION
SCALE 1:100

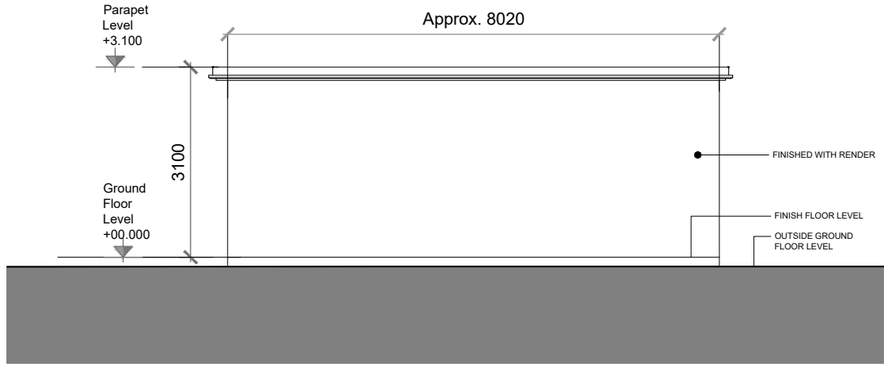

REAR ELEVATION
SCALE 1:100

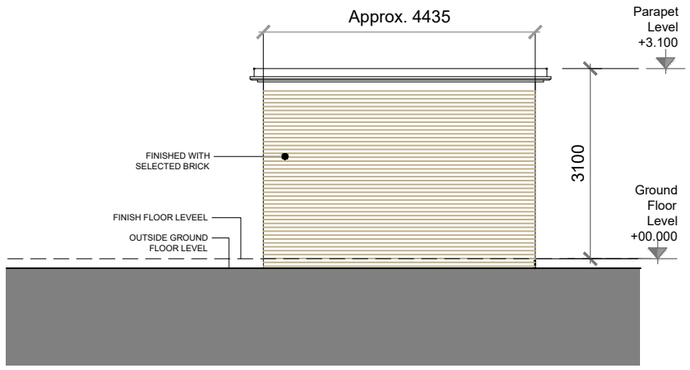

SIDE ELEVATION
SCALE 1:100

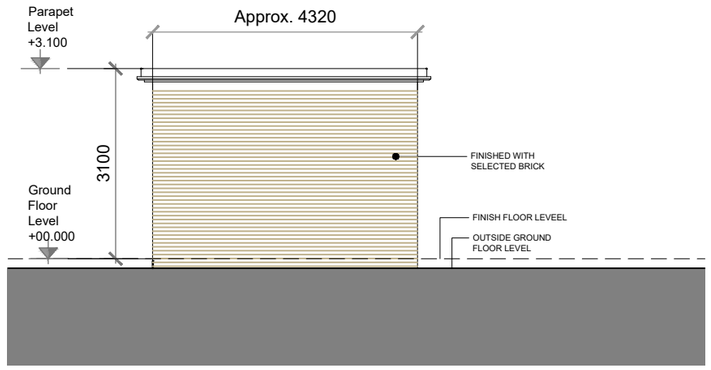

SIDE ELEVATION
SCALE 1:100

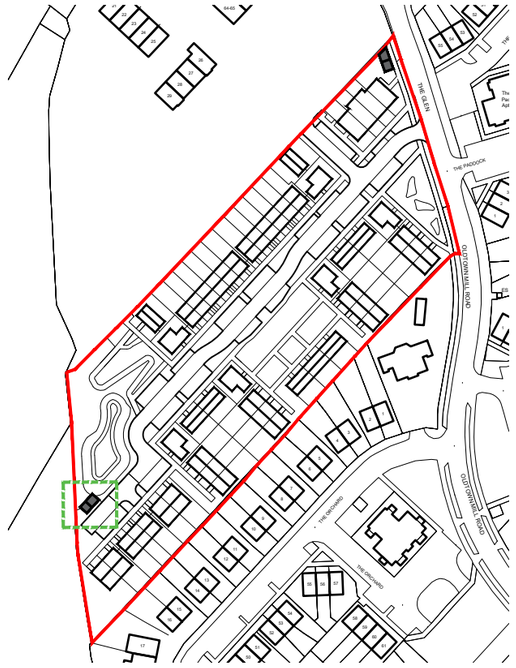

KEY PLAN - SHOWING LOCATIONS OF SUBSTATIONS

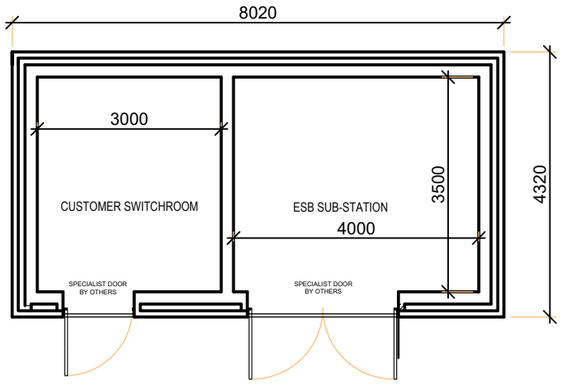

FLOOR PLAN
SCALE 1:100

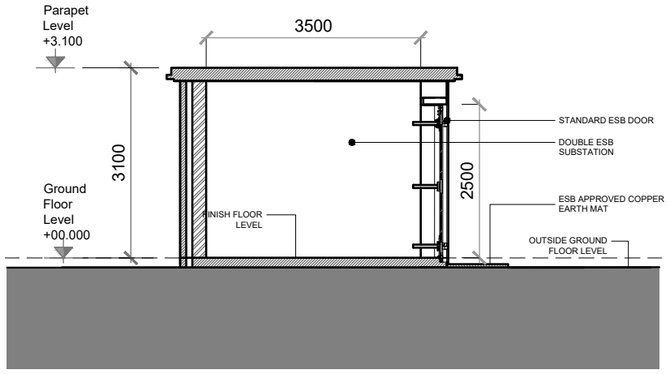

SECTION A-A
SCALE 1:100

REV	DATE	DESCRIPTION	Issued by

REVISIONS

FOR PLANNING

CLIENT:
Kildare County Council

PROJECT TITLE
SHB 4&5 - OCK - OLDTOWN MILL- CELBRIDGE

DRAWING TITLE:
ESB Substation 1

DRN BY:	CHK BY:	SCALE @ A3:	DATE::	REVISION:	JOB NO:
PD	DL	1:100	11/03/24		23004

DRAWING NUMBER: SHB5-OCK-DR-MCO-AR-P3-PL203

STATUS CODE: P3

MCORM
ARCHITECTURE
AND URBAN DESIGN

No.1 Grantham Street, Dublin 8
D08 A49Y Tel: +353 (01) 478 8700
Block 6, Central Business Park
Tullamore, County Offaly
R35 F6F8 Tel: +353 (057) 932 3867
website: www.mcorm.com
email: arch@mcorm.com

Figured dimensions only to be used. This drawing is copyright of MCORM Ltd. All information is shared as per approved use in accordance with I.S NA:2021 to I.S. EN ISO 19650-2: 2018. If 'Status Code' above is empty, this information has been shared as Status Code S0 - Work in Progress (WIP) / Draft.